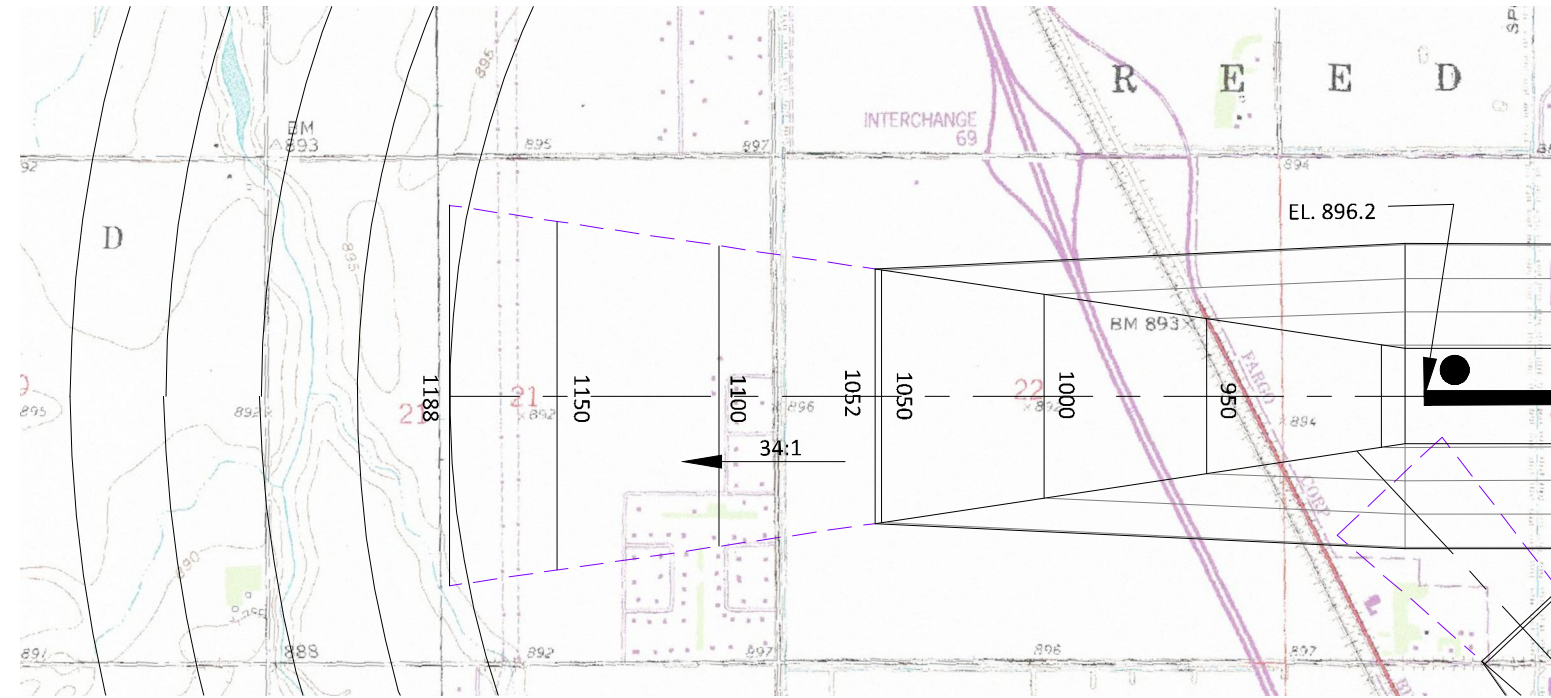



© Copyright 2018  
This document, or any portion thereof, shall not be duplicated, disclosed, or used on any other project or extension of this project except by written agreement with Mead & Hunt. Mead & Hunt shall not be responsible for any unauthorized use of, or alteration to these documents.



PLAN VIEW  
1" = 2000'

3° 2' E + 0° 24' Mag. Dec. October 6, 2016  
0° 5' W Annual Change



**HECTOR INTERNATIONAL AIRPORT**  
Airport Layout Plan

2801 32ND AVENUE N  
FARGO, ND 58102

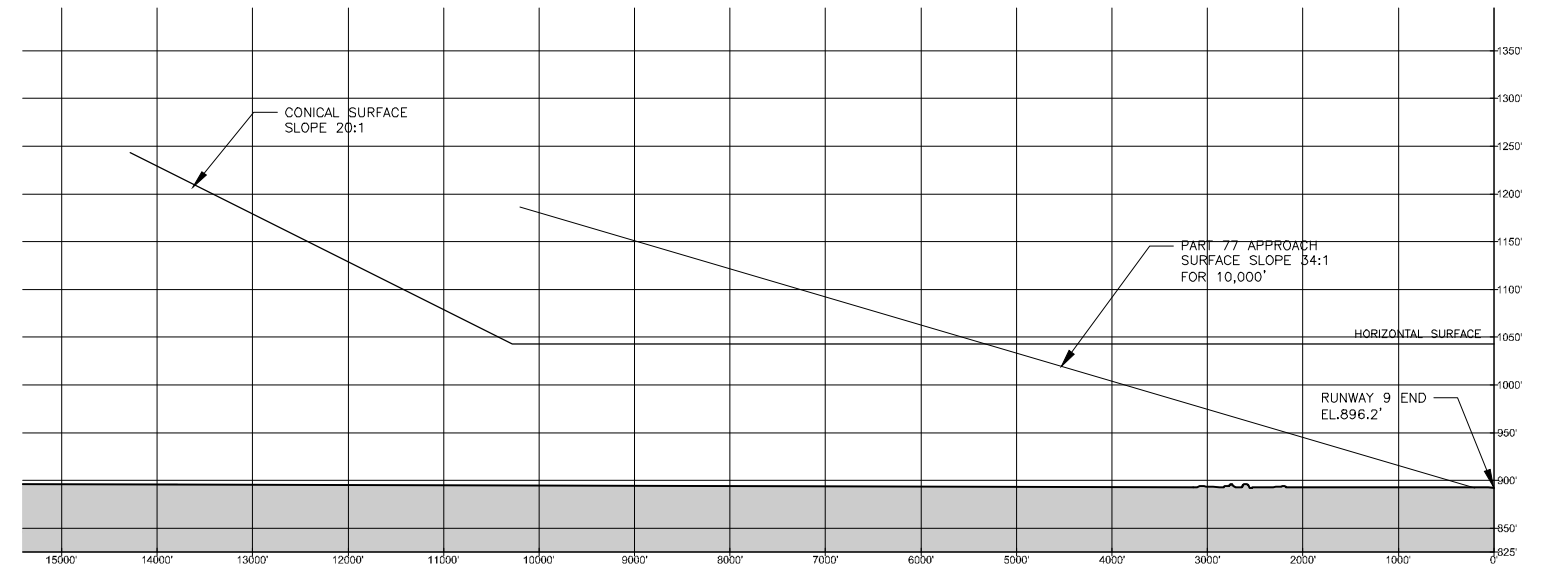
ISSUED

NOT FOR CONSTRUCTION

AIP: 3-38-0017-042-2014  
MAN NO.: 2796100-132467.01  
DATE: January 2018  
DESIGNED BY: M&H  
DRAWN BY: JWB  
CHECKED BY: MRB  
DO NOT SCALE DRAWINGS

SHEET CONTENTS  
PART 77 - AIRSPACE  
RUNWAY 9 PLAN & PROFILE

SHEET NO.



PROFILE VIEW  
1" = 1000' HORIZONTALLY  
1" = 100' VERTICALLY

\CORP\M&H\INT\COM\H&H\RES\FILES\RES\PROJECTS\AIRPORT\AIRPORT\_LAYOUT\AIRSPACE - FUTURE RUNWAY 18 SUR PLAN & PROFILE.DWG  
 6/22/2018 3:32:21 PM