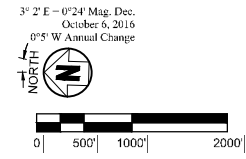
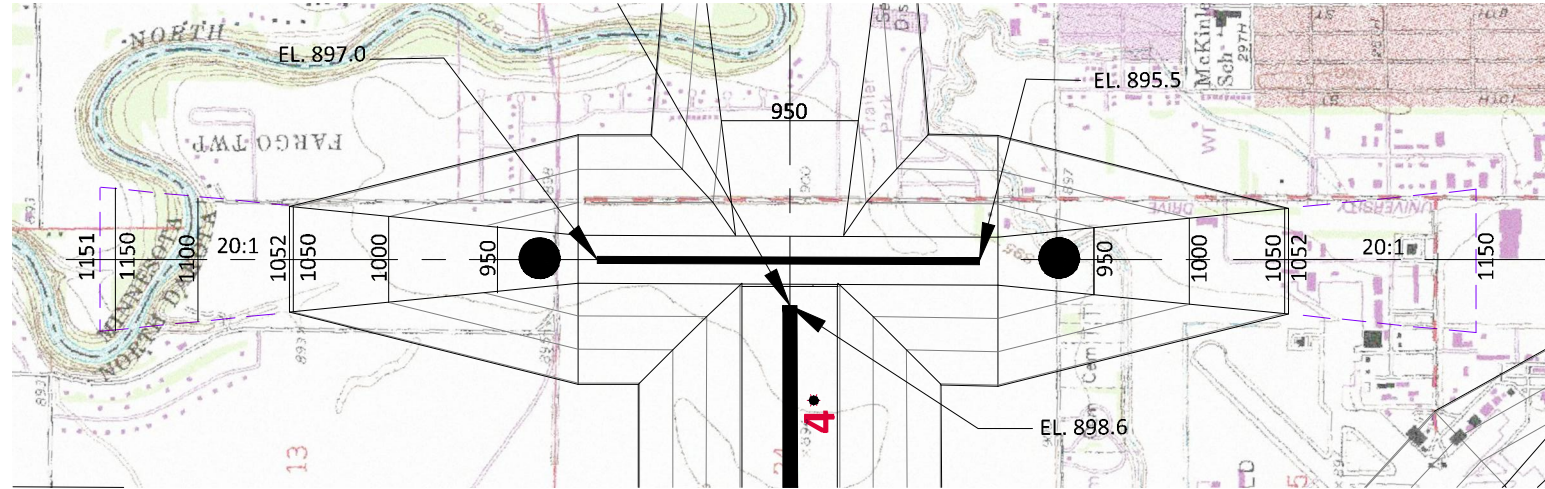
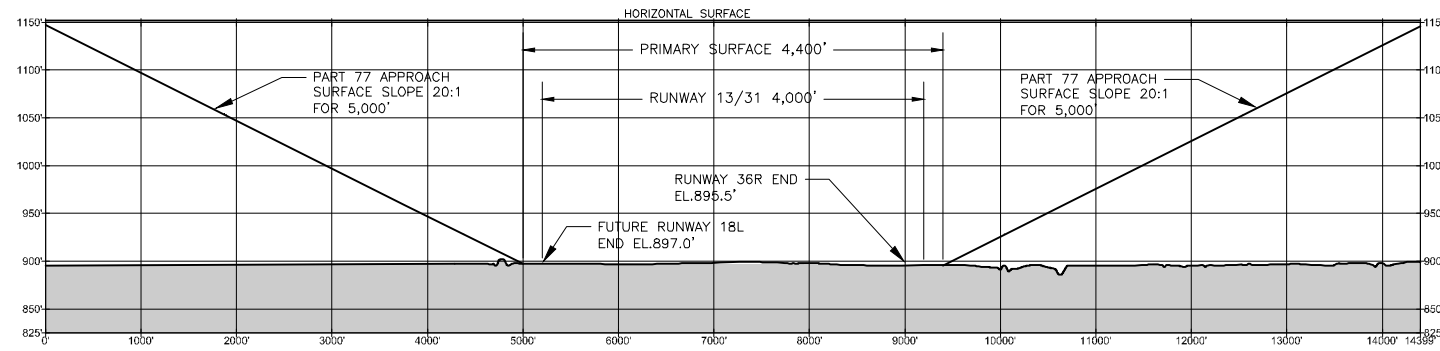


© Copyright 2018
This document, or any portion thereof, shall not be duplicated, disclosed, or used on any other project or extension of this project except by written agreement with Mead & Hunt. Mead & Hunt shall not be responsible for any unauthorized use of, or alteration to these documents.

PLAN VIEW
1" = 1000'



PROFILE VIEW
1" = 1000' HORIZONTALLY
1" = 100' VERTICALLY



HECTOR INTERNATIONAL AIRPORT
Airport Layout Plan

2801 32ND AVENUE N
FARGO, ND 58102

ISSUED

NOT FOR CONSTRUCTION

AIP: 3-38-0017-042-2014
MAN NO.: 2796100-132467.01
DATE: January 2018
DESIGNED BY: M&H
DRAWN BY: JWB
CHECKED BY: MRB
DO NOT SCALE DRAWINGS

SHEET CONTENTS
PART 77 - AIRSPACE
FUTURE RUNWAY
18L-36R PLAN &
PROFILE

SHEET NO.